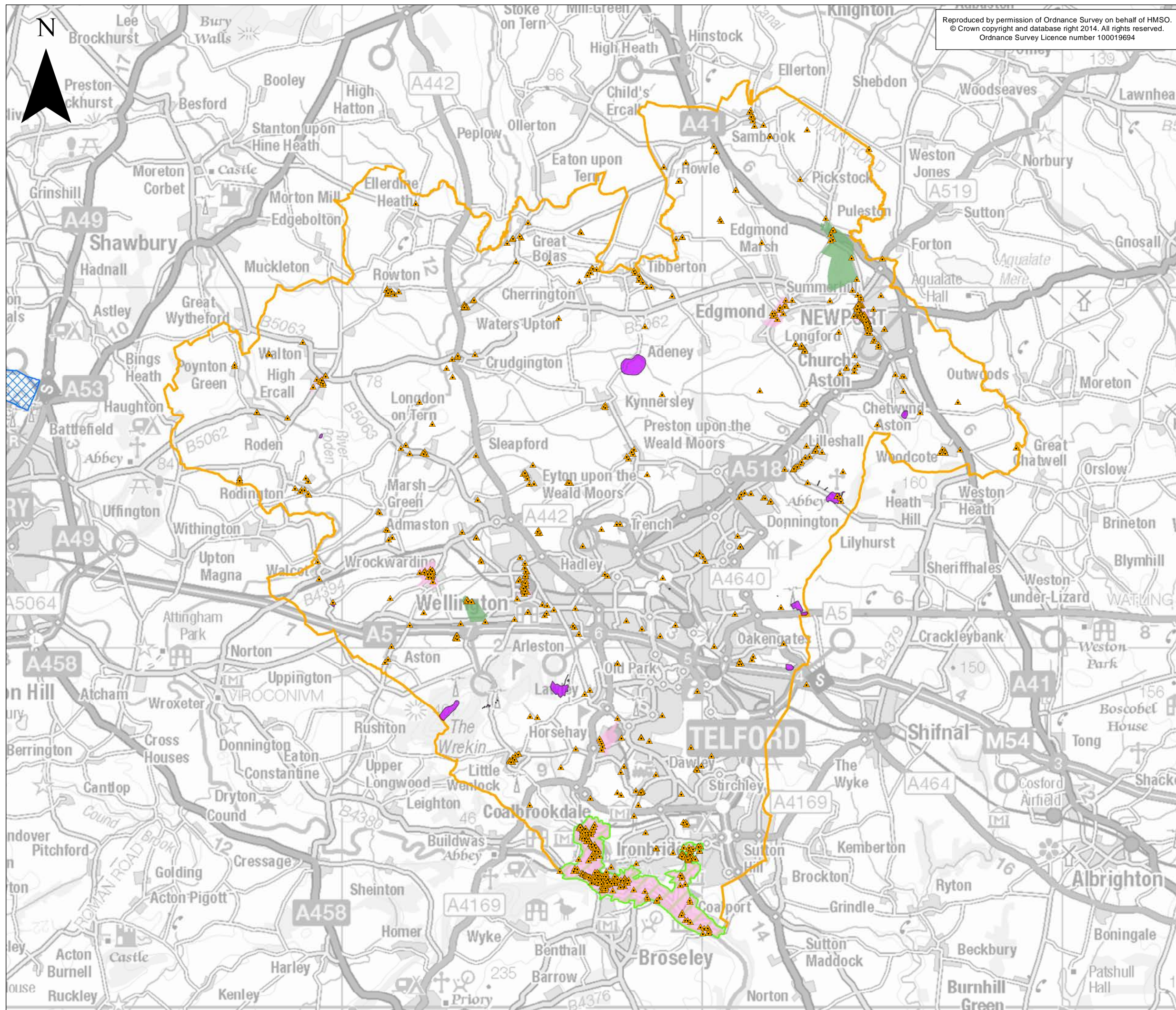


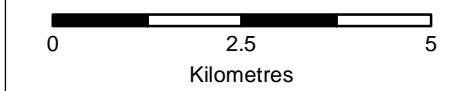
Appendix B

Baseline Maps



Reproduced by permission of Ordnance Survey on behalf of HMSO.
 © Crown copyright and database right 2014. All rights reserved.
 Ordnance Survey Licence number 100019694

- KEY**
- Listed Buildings
 - Conservation Areas
 - Registered Battlefields
 - Historic Parks and Gardens
 - Scheduled Monuments
 - World Heritage Site
 - Borough of Telford and Wrekin Boundary



Rev	By	Chkd	Apprvd	Date	Description

Client
 Telford & Wrekin Council,
 Addenbrooke House,
 Ironmasters Way,
 Telford, TF3 4NT



CH2M HILL
 Geospatial
 Burderop Park, Swindon, SN4 0QD
 Tel: +44 (0)1793 812479 Fax: +44 (0)1793 812089
 www.ch2m.com



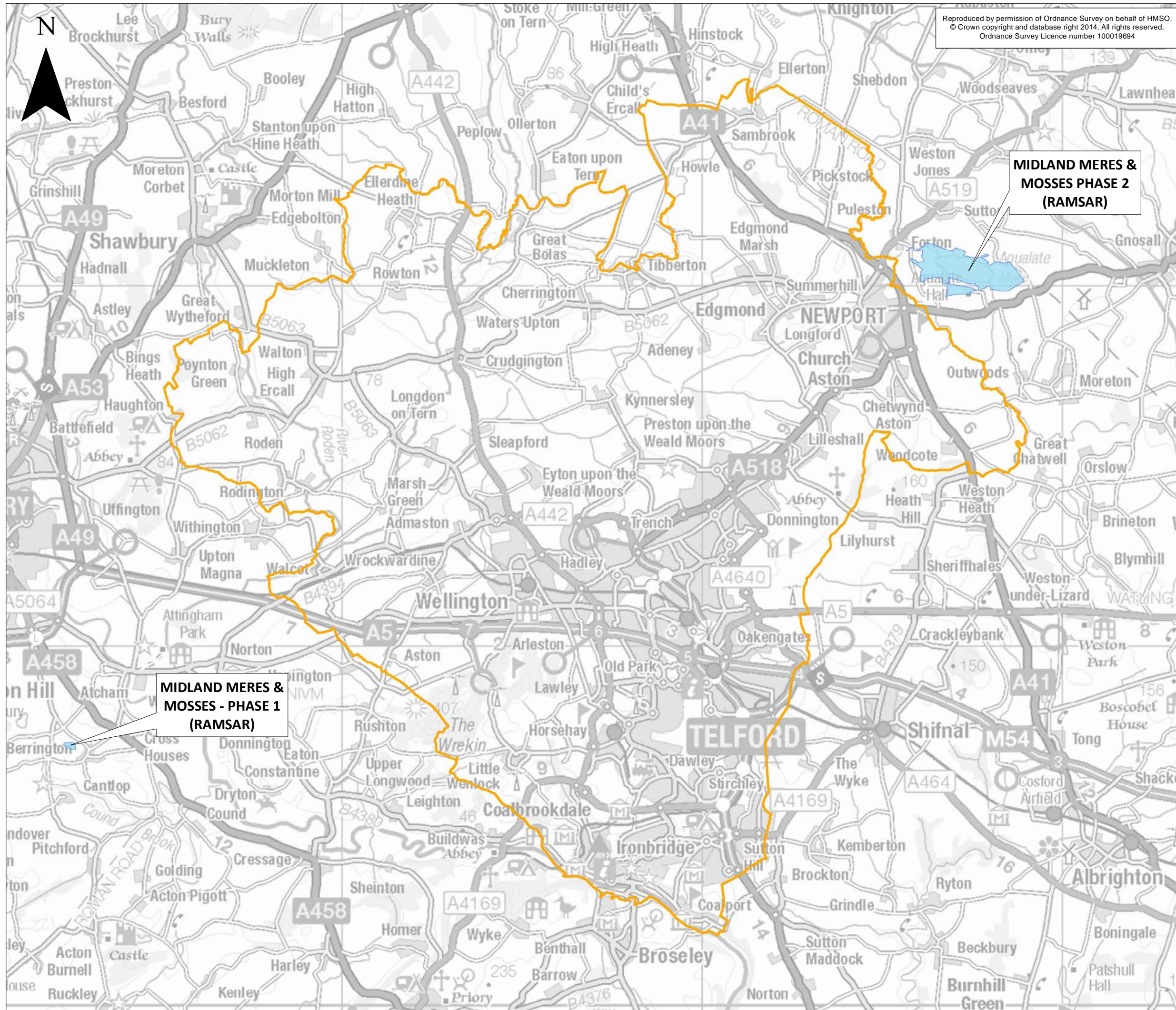
Project :
 Telford and Wrekin Local Flood Risk Management Strategy SEA

Drawing :
 Cultural heritage designations in Telford and Wrekin

Drawn By : Tim Hughes Date: 27/01/2014
 Checked By : Steve Isaac Date: 27/01/2014
 Approved By : Jill Rankin Date: 27/01/2014

Drawing No. : Revision
Figure 4 -

Drawing Scale : 1:100,000



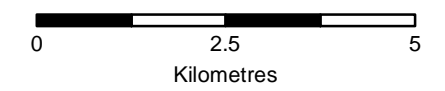
Reproduced by permission of Ordnance Survey on behalf of HMSO.
 © Crown copyright and database right 2014. All rights reserved.
 Ordnance Survey Licence number 100019694

KEY

- Ramsar
- Borough of Telford and Wrekin Boundary

MIDLAND MERES & MOSSES PHASE 2 (RAMSAR)

MIDLAND MERES & MOSSES - PHASE 1 (RAMSAR)



Rev	By	Chkd	Apprvd	Date	Description

Client
 Telford & Wrekin Council,
 Addenbrooke House,
 Ironmasters Way,
 Telford, TF3 4NT

CH2M HILL
 Geospatial
 Burderop Park, Swindon, SN4 0QD
 Tel: +44 (0)1793 812479 Fax: +44 (0)1793 812089
 www.ch2m.com

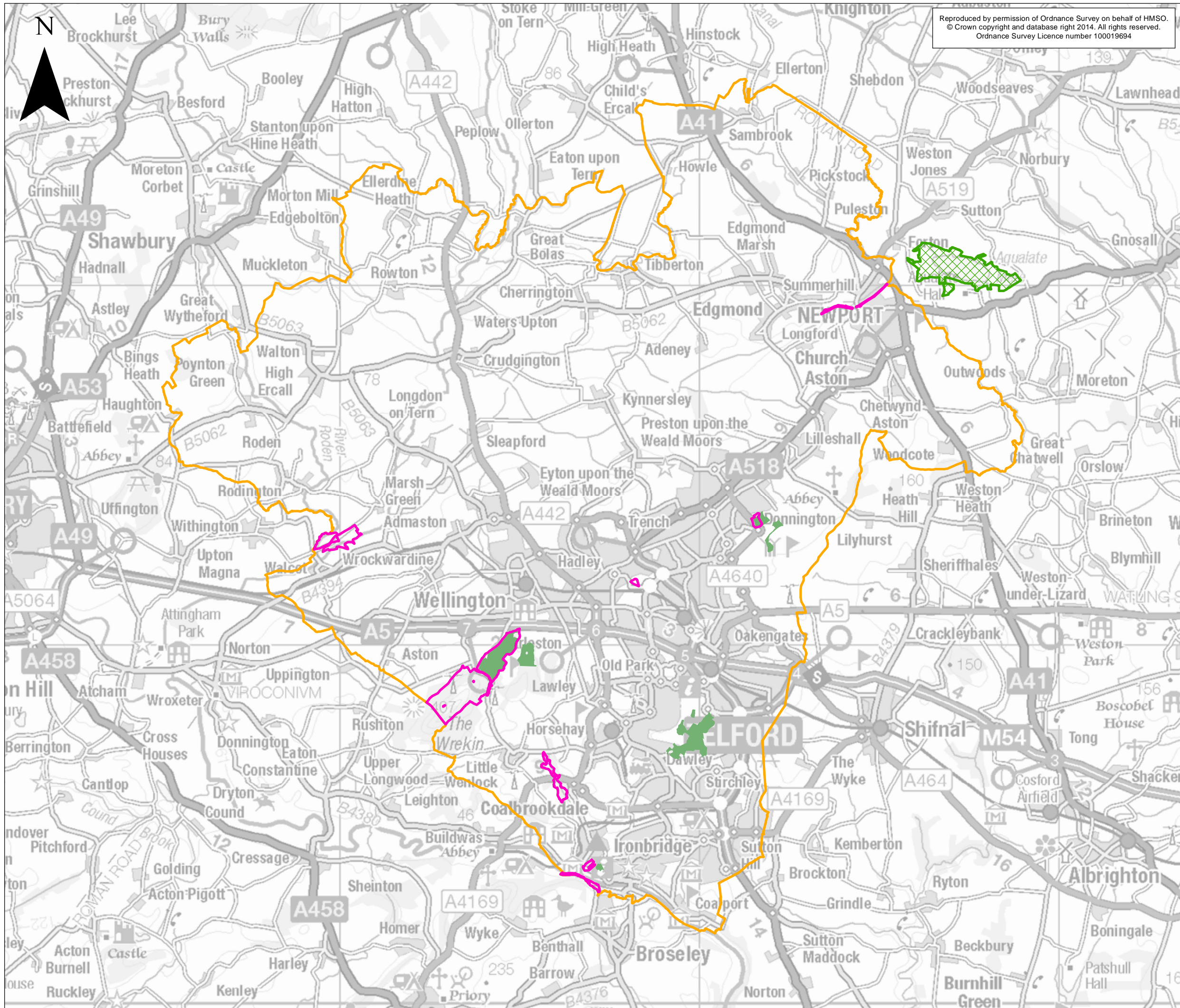
Project :
 Telford and Wrekin Local Flood Risk Management Strategy SEA





Drawing :
 International nature conservation designations in Telford and Wrekin

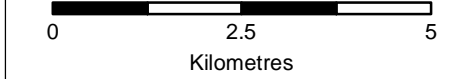
Drawn By : Tim Hughes Date: 24/01/2014
 Checked By : Steve Isaac Date: 24/01/2014
 Approved By : ?? Date: 24/01/2014

Drawing No. : Revision
Figure 2 -

Drawing Scale : 1:100,000



- KEY**
-  Borough of Telford and Wrekin Boundary
 -  Site of Special Scientific Interest
 -  Local Nature Reserves
 -  National Nature Reserves




Rev	By	Chkd	Apprvd	Date	Description

Client
 Telford & Wrekin Council,
 Addenbrooke House,
 Ironmasters Way,
 Telford, TF3 4NT



CH2M HILL
 Geospatial
 Burderop Park, Swindon, SN4 0QD
 Tel: +44 (0)1793 812479 Fax: +44 (0)1793 812089
 www.ch2m.com



Project :
 Telford and Wrekin Local Flood Risk Management Strategy SEA

Drawing :
 Local and national nature conservation designations in Telford and Wrekin

Drawn By : Tim Hughes Date: 24/01/2014
 Checked By : Steve Isaac Date: 24/01/2014
 Approved By : ?? Date: 24/01/2014

Drawing No. : Revision : -

Figure 1

Drawing Scale : 1:100,000