

Borough of Telford & Wrekin

The Council proposes to make the Borough of Telford & Wrekin Vicar Street, Oakengates and Charlton Street, Oakengates (Temporary Prohibition of Traffic) Order 2021 under the Road Traffic Regulation Act 1984, in order to undertake resurfacing works. The order becomes operational from the 9/8/2021. The following roads are affected: Vicar Street, Oakengates from its jcn with Holyhead Rd to its jcn with Charlton Street. Charlton Street from its jcn with Holyhead Rd and its jcn with Vicar Street and Charlton Street from its jcn with Vicar Street and its jcn with Hartshill. The closures will take place between the hours of 8.00am and 17.00pm and only one closure will be on at any one time. The restrictions may not be effected for the whole period but it is anticipated that the roads will be restricted as and when traffic signs are in position and only for so long as is necessary to execute works. Alternative routes will be signed on site. The maximum duration is 18 months, but the works are expected to be completed by the 30/8/2021.

Anthea Lowe, Associate Director: Policy & Governance. Temporary Road Closure Notice TC3-0426 31/7/2021

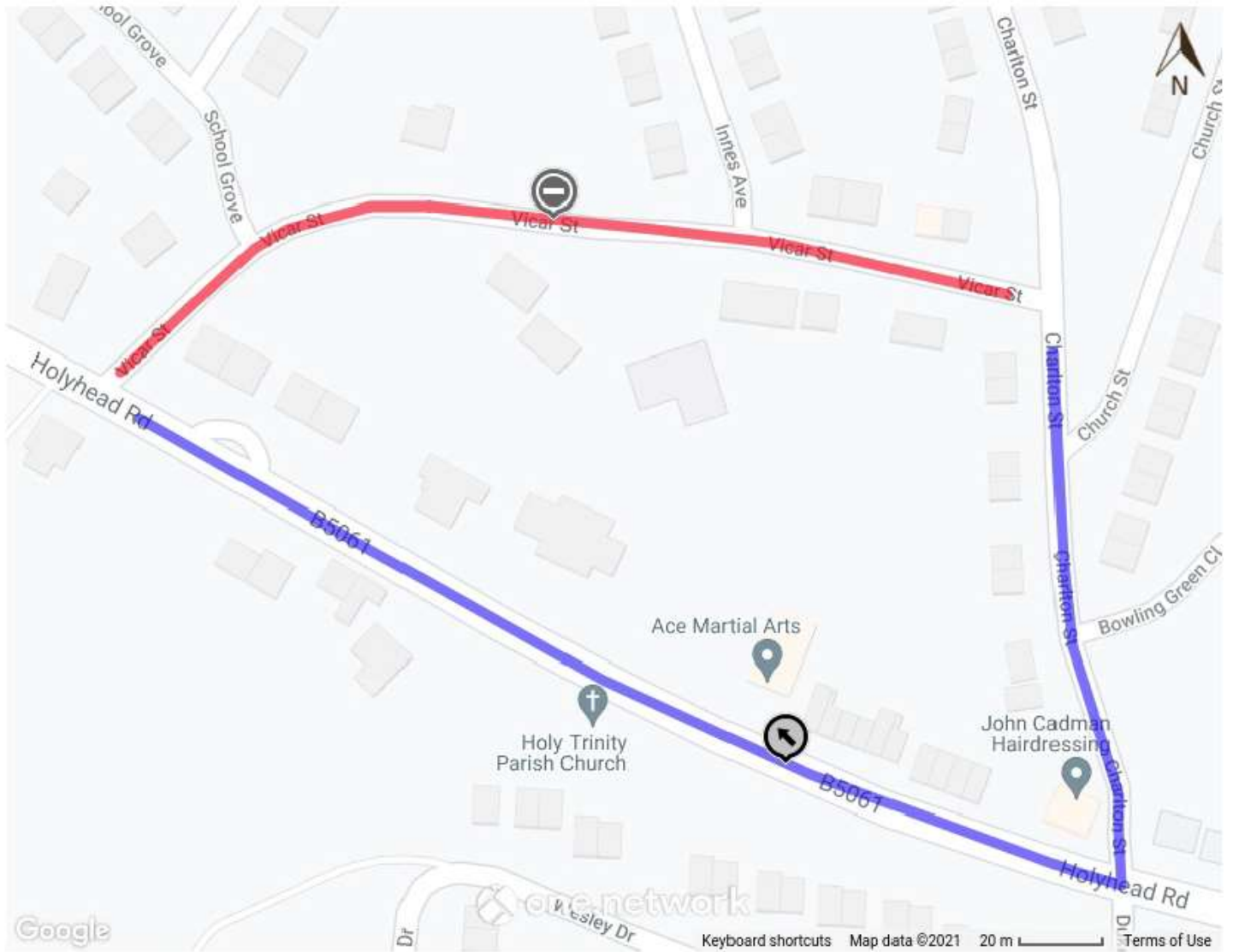
Please find attached information that outlines the traffic management arrangements for a temporary road closure along **Vicar Street, and Charlton Street, Oakengates.**

Balfour Beatty on behalf of Telford and Wrekin Council are planning to undertake resurfacing works. The work is set to commence on **Monday 9th August 2021** and will last for a **duration of 22 days between the hours of 8.00am and 17.00pm** with an end date of **Monday 30th August 2021.**

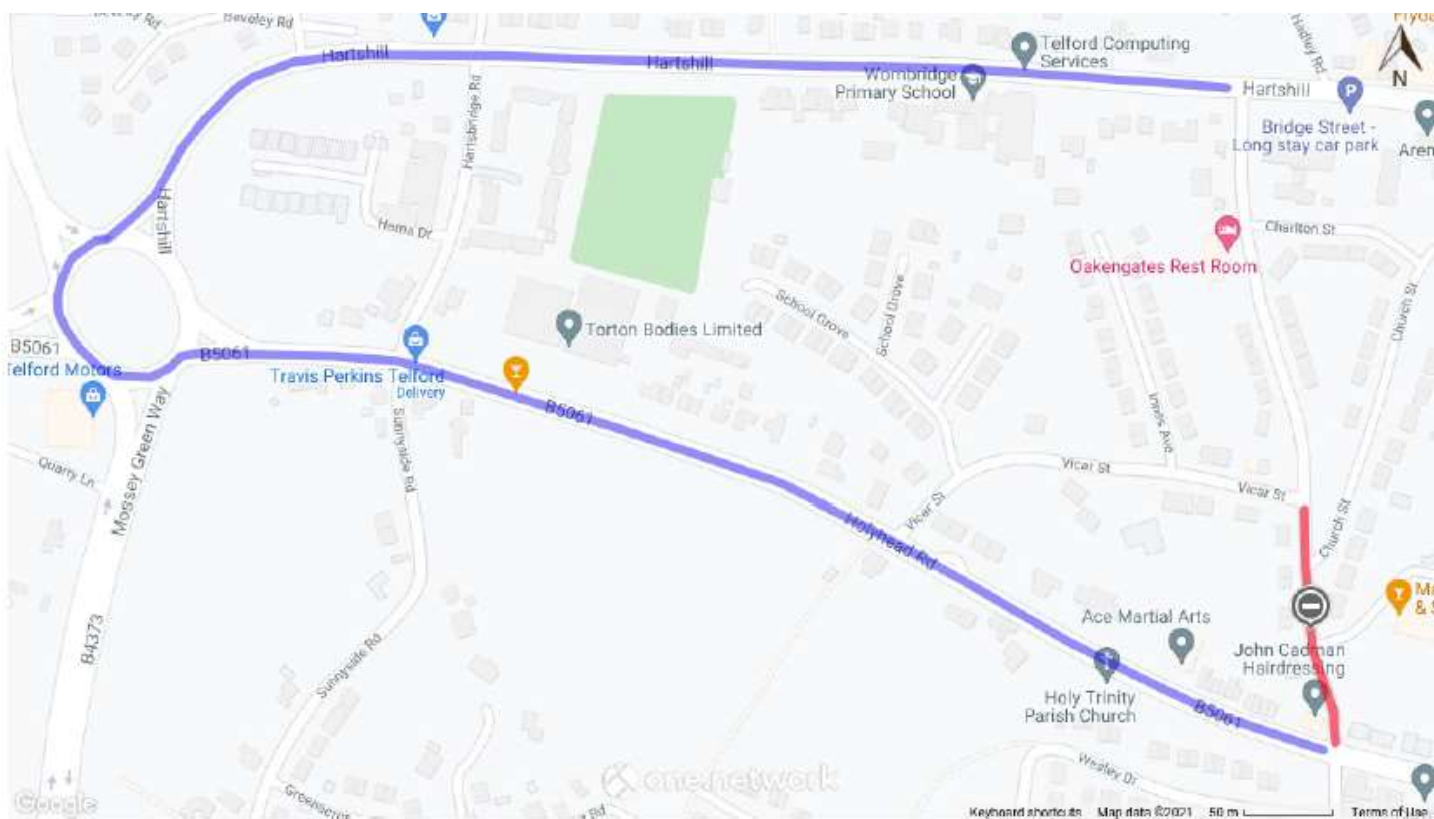
The diversion route for vehicular traffic travelling eastbound along Vicar Street will be via Charlton Street, Holyhead Road. For vehicular traffic travelling westbound along Vicar Street vice versa. The diversion route for vehicular traffic travelling northbound along Charlton Street will be via Holyhead Road, Beveley Roundabout, Hartshill.. For vehicular traffic travelling southbound along Charlton Street vice versa.

Only one closure will be in place at any one time. (See diversion Maps on pages attached)

Vicar Street

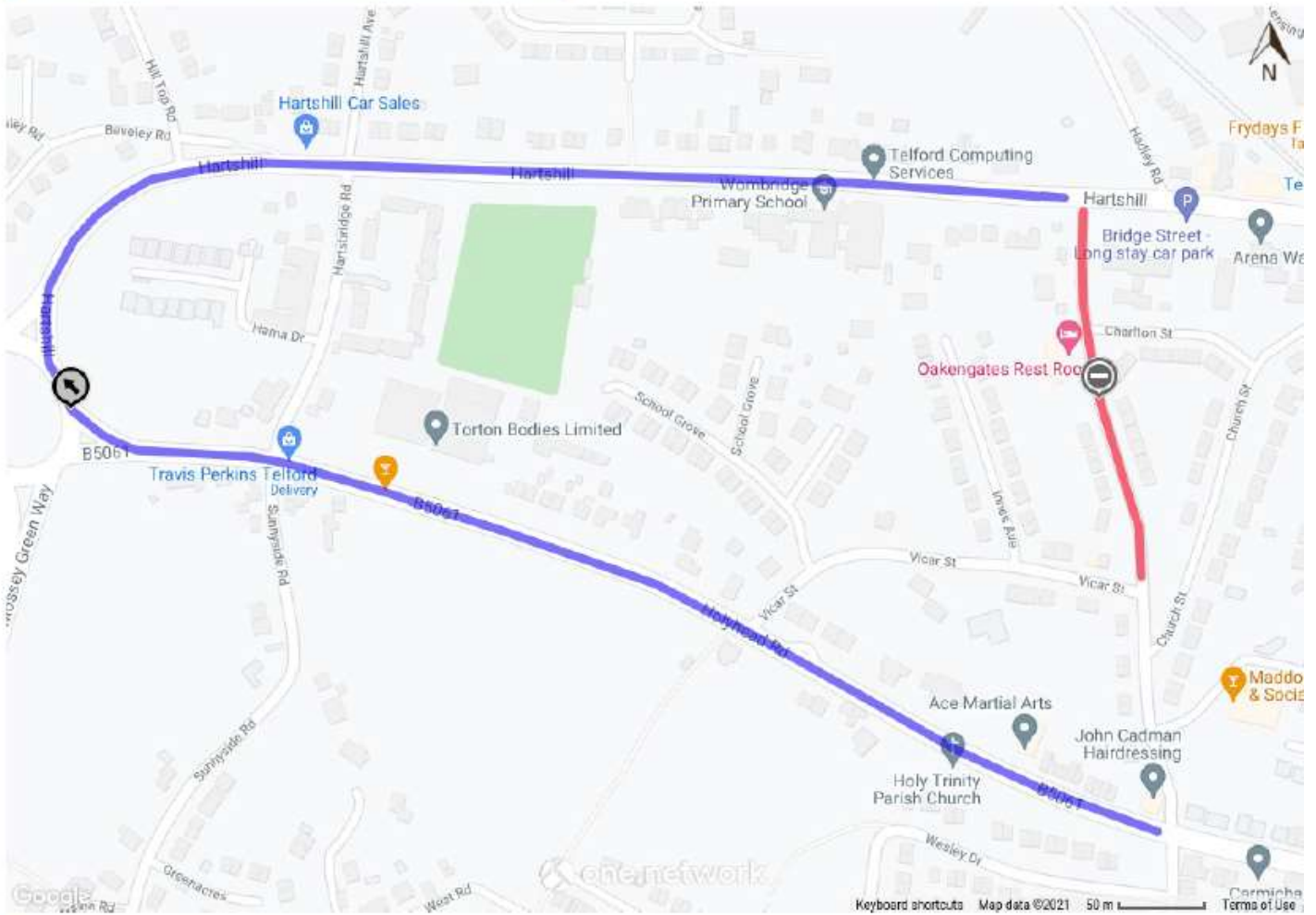


Charlton Street between Holyhead Road and Vicar Street



Map data © [Google Terms of Use](#)

Charlton Street between Vicar Street and Hartshill



Map data © [Google Terms of Use](#)

Please see our website for further details regarding this TTRO: <https://www.telford.gov.uk/ttros>